



Tredomen House
Tredomen Park
Tredomen
Ystrad Mynach
Hengoed
CF82 7WF



Tŷ Tredomen
Parc Tredomen
Tredomen
Ystrad Mynach
Hengoed
CF82 7WF



VALID PLANNING APPLICATIONS RECEIVED UP TO 30 August 2023
Applications can be viewed online at: <https://planningonline.caerphilly.gov.uk>



Comments can be made via Public Access or via email to: planning@caerphilly.gov.uk

Case Ref.	23/0468/HH	Site Area:	240m²
Location:	1 Cae'r Delyn Oakdale Coed Duon NP12 0NF (UPRN 000043175927)		
Proposal:	Erect two storey side extension		
Case Officer:	Joe Simmons	☎ 07874 641751	✉ simmoj1@caerphilly.gov.uk
Ward:	Penmaen	Map Ref:	318962 (E) 198225 (N)
Community Council:	Not Applicable	Expected Decision Level:	Delegated
Case Ref.	23/0532/NOTD	Site Area:	3962m²
Location:	Aneurin Sports Bar Aneurin Labour Club Heol Aneurin Penyrheol Caerphilly CF83 2PG (UPRN 000043011096)		
Proposal:	Demolish 2 storey building		
Case Officer:	Anthony Pyne	☎ 07850 916854	✉ pynea@caerphilly.gov.uk
Ward:	Penyrheol	Map Ref:	313939 (E) 188225 (N)
Community Council:	Penyrheol Trecenydd & Energlyn Community Council	Expected Decision Level:	Delegated

Case Ref.	23/0560/FULL	Site Area:	496m²
Location:	2 Sycamore Terrace Abercarn Newport NP11 5JP (UPRN 000043066992)		
Proposal:	Erect workshop within front garden		
Case Officer:	Bridget Jones-Crabtree	☎ 07850 916850	✉ jonesbas@caerphilly.gov.uk
Ward:	Abercarn	Map Ref:	321951 (E) 195418 (N)
Community Council: Not Applicable		Expected Decision Level:	Delegated
Case Ref.	23/0565/TPO	Site Area:	2339m²
Location:	Cefn Mably Park Michaelston-y-fedw Cardiff CF3 6AA (UPRN 000043081204)		
Proposal:	Carry out tree works on T1 Horse Chestnut - Reduce by 2 to 3 metres, T2 Horse Chestnut - Remove low limb, T3 Horse Chestnut - Pollard at main branch 4 metres above ground level to leave standing dead monolith (Tree Preservation Order 13/01/CCBC)		
Case Officer:	Bridget Jones-Crabtree	☎ 07850 916850	✉ jonesbas@caerphilly.gov.uk
Ward:	Machen And Rudry	Map Ref:	322524 (E) 184204 (N)
Community Council: Draethen, Waterloo & Rudry Comm Council		Expected Decision Level:	Delegated
Case Ref.	23/0562/HH	Site Area:	280m²
Location:	31 Llanarth Street Brynawel Wattsville Newport NP11 7QW (UPRN 000043062593)		
Proposal:	Erect detached garage to rear of the property		
Case Officer:	Bridget Jones-Crabtree	☎ 07850 916850	✉ jonesbas@caerphilly.gov.uk
Ward:	Ynysddu	Map Ref:	320049 (E) 191193 (N)
Community Council: Not Applicable		Expected Decision Level:	Delegated

Case Ref.	23/0564/TPO	Site Area:	94m²
Location:	25 Coed Y Pia Llanbradach Caerphilly CF83 3PT (UPRN 000043070568)		
Proposal:	Pruning work to trees		
Case Officer:	Abbie-Jane Stokes	 07907 574195	 stokea@caerphilly.gov.uk
Ward:	Llanbradach	Map Ref:	315066 (E) 192360 (N)
Community Council: Llanbradach & Pwllpant Community Council		Expected Decision Level:	Delegated

Case Ref.	23/0561/LBC	Site Area:	480m²
Location:	Gwent Constabulary Bargoed Police Station 43 Hanbury Road Bargoed CF81 8XF (UPRN 000043046436)		
Proposal:	Install Solar PV to rear (west facing) roof		
Case Officer:	Joshua Burrows	 07874 641749	 burroj1@caerphilly.gov.uk
Ward:	Aberbargoed And Bargoed	Map Ref:	315118 (E) 199643 (N)
Community Council: Bargoed Town Council		Expected Decision Level:	Delegated

Case Ref.	23/0567/RET	Site Area:	6750m²
Location:	Land At Grid Ref 317506 200295 Gelynos Avenue West UI Argoed (UPRN 000043086981)		
Proposal:	Retain and complete the erection of a stable block, access track and associated works		
Case Officer:	Joshua Burrows	 07874 641749	 burroj1@caerphilly.gov.uk
Ward:	Argoed	Map Ref:	317506 (E) 200295 (N)
Community Council: Argoed Community Council		Expected Decision Level:	Delegated

Case Ref.	23/0568/HH	Site Area:	645m²
Location:	Brynavon 3 Tir-y-cwm Road Risca Newport NP11 6DL (UPRN 000043071158)		
Proposal:	Erect single storey front extension		
Case Officer:	Bridget Jones-Crabtree	☎ 07850 916850	✉ jonesbas@caerphilly.gov.uk
Ward:	Risca West	Map Ref:	323543 (E) 190518 (N)
Community Council:	Risca Town Council	Expected Decision Level:	Delegated

A summary of the use classes order can be accessed via the following link:

[Planning permission: use classes \(change of use\) | GOV.WALES](#)